







MINDANAO

COTABATO BASIN

LEGEND :

-  Dry well
-  Dry well w/ gas shows
-  Dry well w/ oil shows
-  Dry well w/ oil & gas shows
-  Gas well
-  Oil well

Scale 1 : 500,000
0 km 100 km
Universal Transverse Mercator (UTM)
Clarke 1866 (NAD83)
Zone: 51 (120E-126E)



DEPARTMENT OF ENERGY
Philippine Petroleum Resource
Assessment Project

WELL LOCATION MAP Cotabato Basin

Prepared by:
W. S. Malabanan

Date Prepared: January 23, 2002